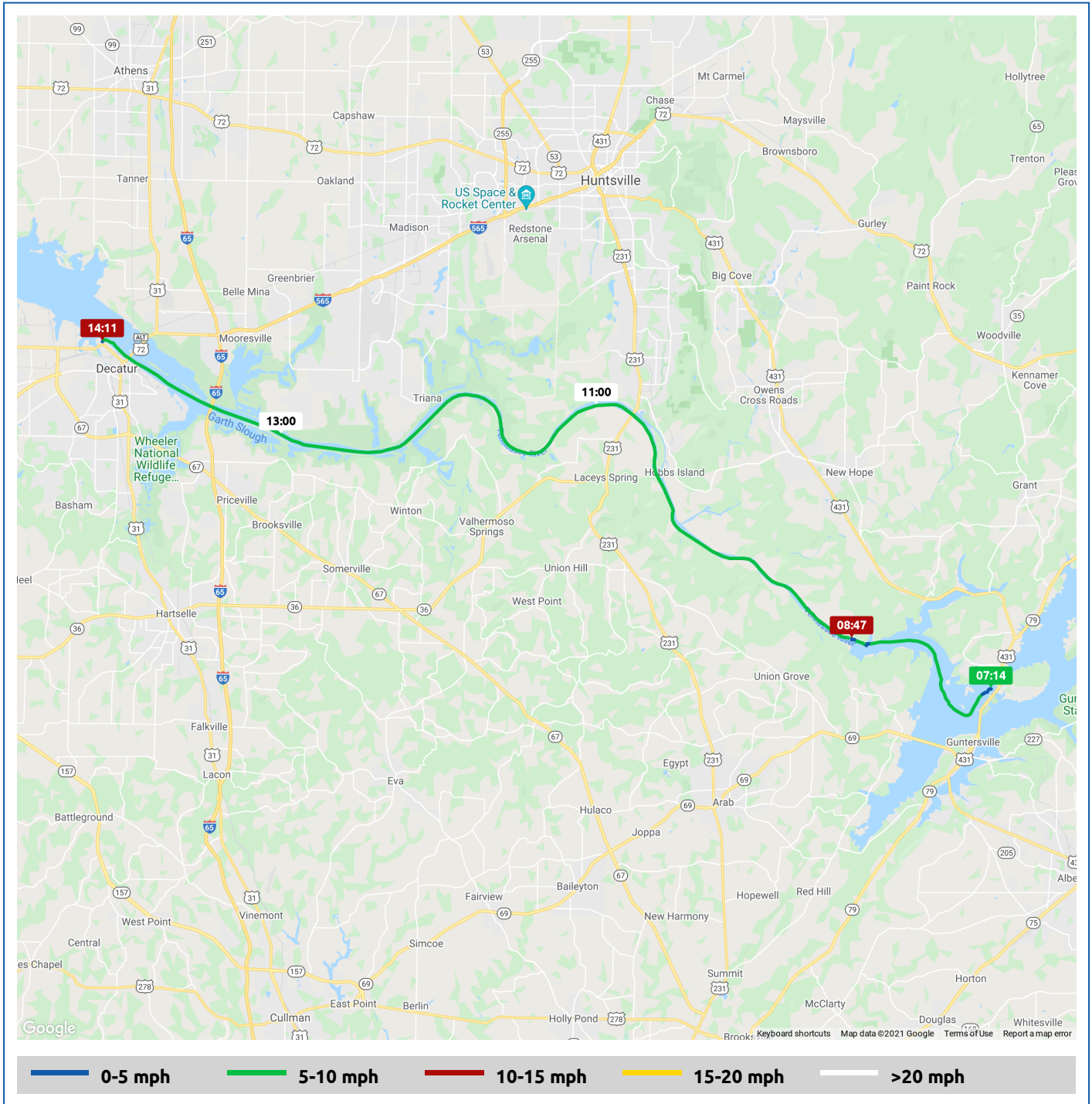









Voyages	Underway (hours)	Duration (hours)	Distance (mi)	Average Speed (mph)	Max Speed (mph)
2	6:39	6:40	53.7	8.1	9.4







Voyage	Skipper	Passengers	Commenced	Completed
34° 23.74' N, 86° 16.76' W to 34° 25.59' N, 86° 23.53' W	Tom And Deb V		07:13	08:47








 Weather on departure 58.3°F, Wind 14mph NNW	 Weather on arrival 71.2°F, Wind 5mph S
--	---

Voyage Log	Time	From Start		Interval
		Duration (hours)	Distance (mi)	Avg Speed (mph)
Started voyage at 34° 23.61' N, 86° 16.85' W	07:14	0:00		
 58.3°F, Wind 14mph NNW	07:14	0:00		
34° 25.54' N, 86° 20.91' W	08:14	1:00	6.7	6.7
 71.9°F, Wind 5mph SSW	08:14	1:00		
Stopped voyage at 34° 25.59' N, 86° 23.53' W	08:47	1:33	9.3	4.8
 71.2°F, Wind 5mph S	08:47	1:33		



Voyage	Skipper	Passengers	Commenced	Completed
34° 25.59' N, 86° 23.53' W to 34° 37.41' N, 86° 59.65' W	Tom And Deb V		09:03	14:11

 Weather on departure 71.3°F, Wind 5mph S	 Weather on arrival 64.5°F, Wind 15mph NNW
---	--

Voyage Log	Time	From Start		Interval
		Duration (hours)	Distance (mi)	Avg Speed (mph)
Started voyage at 34° 25.62' N, 86° 23.72' W	09:04	0:01		
 71.3°F, Wind 5mph S	09:04	0:01		
34° 29.63' N, 86° 31.29' W	10:04	1:01	8.8	8.8
 71.0°F, Wind 5mph S	10:04	1:01		
34° 34.71' N, 86° 36.48' W	11:04	2:01	17.8	9.0
 70.7°F, Wind 5mph S	11:04	2:01		
34° 34.84' N, 86° 43.29' W	12:04	3:01	26.8	9.0
 61.5°F, Wind 14mph N	12:04	3:01		
34° 33.95' N, 86° 51.58' W	13:04	4:01	35.6	8.8
 63.2°F, Wind 15mph NNW	13:04	4:01		
34° 37.50' N, 86° 59.51' W	14:04	5:01	44.3	8.6
 64.5°F, Wind 15mph NNW	14:04	5:01		
Stopped voyage at 34° 37.41' N, 86° 59.65' W	14:11	5:07	44.4	1.8
 64.5°F, Wind 15mph NNW	14:11	5:07		