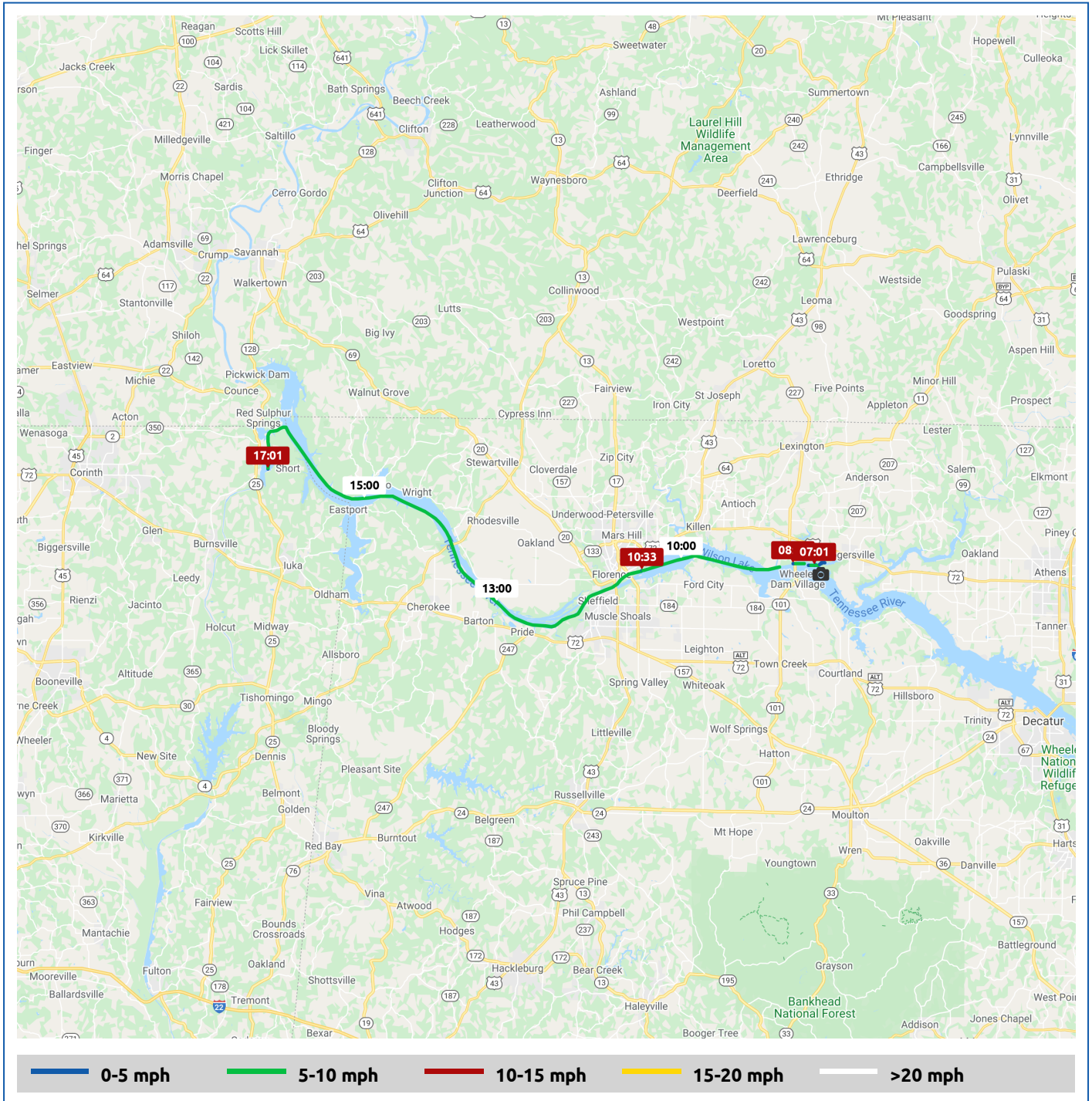




Voyages	Underway (hours)	Duration (hours)	Distance (mi)	Average Speed (mph)	Max Speed (mph)
5	8:08	8:19	63.1	7.7	9.6



# Lollipop

22 October 2021



Leaving Now Wheeler

07:18 34° 48.68' N, 87° 21.26' W



Leaving Now Wheeler

07:18 34° 48.68' N, 87° 21.27' W



# Lollipop

22 October 2021







Leaving Now Wheeler

07:18 34° 48.68' N, 87° 21.30' W





Voyage	Skipper	Passengers	Commenced	Completed
34° 48.77' N, 87° 19.96' W to 34° 48.73' N, 87° 21.02' W	Tom And Deb V		06:43	07:01






 <p><b>Weather on departure</b> 46.4°F, Wind 4mph N</p>	 <p><b>Weather on arrival</b> 46.9°F, Wind 4mph N</p>
--	--

Voyage Log	Time	From Start		Interval
		Duration (hours)	Distance (mi)	Avg Speed (mph)
Started voyage at 34° 48.88' N, 87° 20.05' W	06:44	0:00		
 46.4°F, Wind 4mph N	06:44	0:00		
Stopped voyage at 34° 48.73' N, 87° 21.02' W	07:01	0:17	1.0	3.5
 46.9°F, Wind 4mph N	07:01	0:17		





Voyage	Skipper	Passengers	Commenced	Completed
34° 48.73' N, 87° 21.02' W to 34° 48.70' N, 87° 21.66' W	Tom And Deb V		07:16	07:30



 <p><b>Weather on departure</b> 47.3°F, Wind 4mph N</p>	 <p><b>Weather on arrival</b> 48.8°F, Wind 4mph N</p>
--	--

Voyage Log	Time	From Start		Interval
		Duration (hours)	Distance (mi)	Avg Speed (mph)
Started voyage at 34° 48.67' N, 87° 21.18' W	07:17	0:00		
 47.3°F, Wind 4mph N	07:17	0:00		
 Leaving Now Wheeler	07:18	0:01		
 Leaving Now Wheeler	07:18	0:01		
 Leaving Now Wheeler	07:18	0:01		
Stopped voyage at 34° 48.70' N, 87° 21.66' W	07:30	0:14	0.5	2.1
 48.8°F, Wind 4mph N	07:30	0:14		





Voyage	Skipper	Passengers	Commenced	Completed
34° 48.70' N, 87° 21.66' W to 34° 48.82' N, 87° 23.08' W	Tom And Deb V		07:46	08:02




 <p><b>Weather on departure</b> 48.6°F, Wind 4mph N</p>	 <p><b>Weather on arrival</b> 57.1°F, Wind 5mph NNW</p>
--	--

Voyage Log	Time	From Start		Interval
		Duration (hours)	Distance (mi)	Avg Speed (mph)
Started voyage at 34° 48.81' N, 87° 22.08' W	07:48	0:02		
 48.6°F, Wind 4mph N	07:48	0:02		
Stopped voyage at 34° 48.82' N, 87° 23.08' W	08:02	0:15	1.0	4.2
 57.1°F, Wind 5mph NNW	08:02	0:15		





Voyage	Skipper	Passengers	Commenced	Completed
34° 48.56' N, 87° 24.40' W to 34° 48.27' N, 87° 37.72' W	Tom And Deb V		08:51	10:33





 <b>Weather on departure</b> 57.4°F, Wind 5mph NNW	 <b>Weather on arrival</b> 57.5°F, Wind 4mph NNW
---	---

Voyage Log	Time	From Start		Interval
		Duration (hours)	Distance (mi)	Avg Speed (mph)
Started voyage at 34° 48.56' N, 87° 24.41' W	08:51	0:00		
 57.4°F, Wind 5mph NNW	08:51	0:00		
34° 49.44' N, 87° 32.68' W	09:51	1:00	8.0	8.0
 58.2°F, Wind 4mph NNW	09:51	1:00		
Stopped voyage at 34° 48.27' N, 87° 37.72' W	10:33	1:42	13.0	7.0
 57.5°F, Wind 4mph NNW	10:33	1:42		



Voyage	Skipper	Passengers	Commenced	Completed
34° 48.27' N, 87° 37.72' W to Tombigbee River	Tom And Deb V		11:12	17:01

 <b>Weather on departure</b> 57.6°F, Wind 4mph NNW	 <b>Weather on arrival</b> 66.4°F, Wind 5mph NW
---	--

Voyage Log	Time	From Start		Interval
		Duration (hours)	Distance (mi)	Avg Speed (mph)
Started voyage at 34° 48.23' N, 87° 37.81' W	11:13	0:00		
 57.6°F, Wind 4mph NNW	11:13	0:00		
34° 44.33' N, 87° 45.35' W	12:13	1:00	8.7	8.7
 62.7°F, Wind 4mph NW	12:13	1:00		
34° 46.85' N, 87° 53.17' W	13:13	2:00	17.5	8.8
 65.5°F, Wind 5mph WNW	13:13	2:00		
34° 52.72' N, 87° 58.14' W	14:13	3:00	26.0	8.5
 67.4°F, Wind 5mph WNW	14:13	3:00		
34° 54.10' N, 88° 6.26' W	15:13	4:00	34.1	8.1
 67.9°F, Wind 6mph WNW	15:13	4:00		
34° 59.24' N, 88° 11.80' W	16:13	5:00	42.1	8.0
 67.8°F, Wind 6mph NW	16:13	5:00		
Arrived Tombigbee River	16:20	5:07	43.0	8.0
Stopped voyage at Tombigbee River	17:01	5:49	47.7	6.8
 66.4°F, Wind 5mph NW	17:01	5:49		