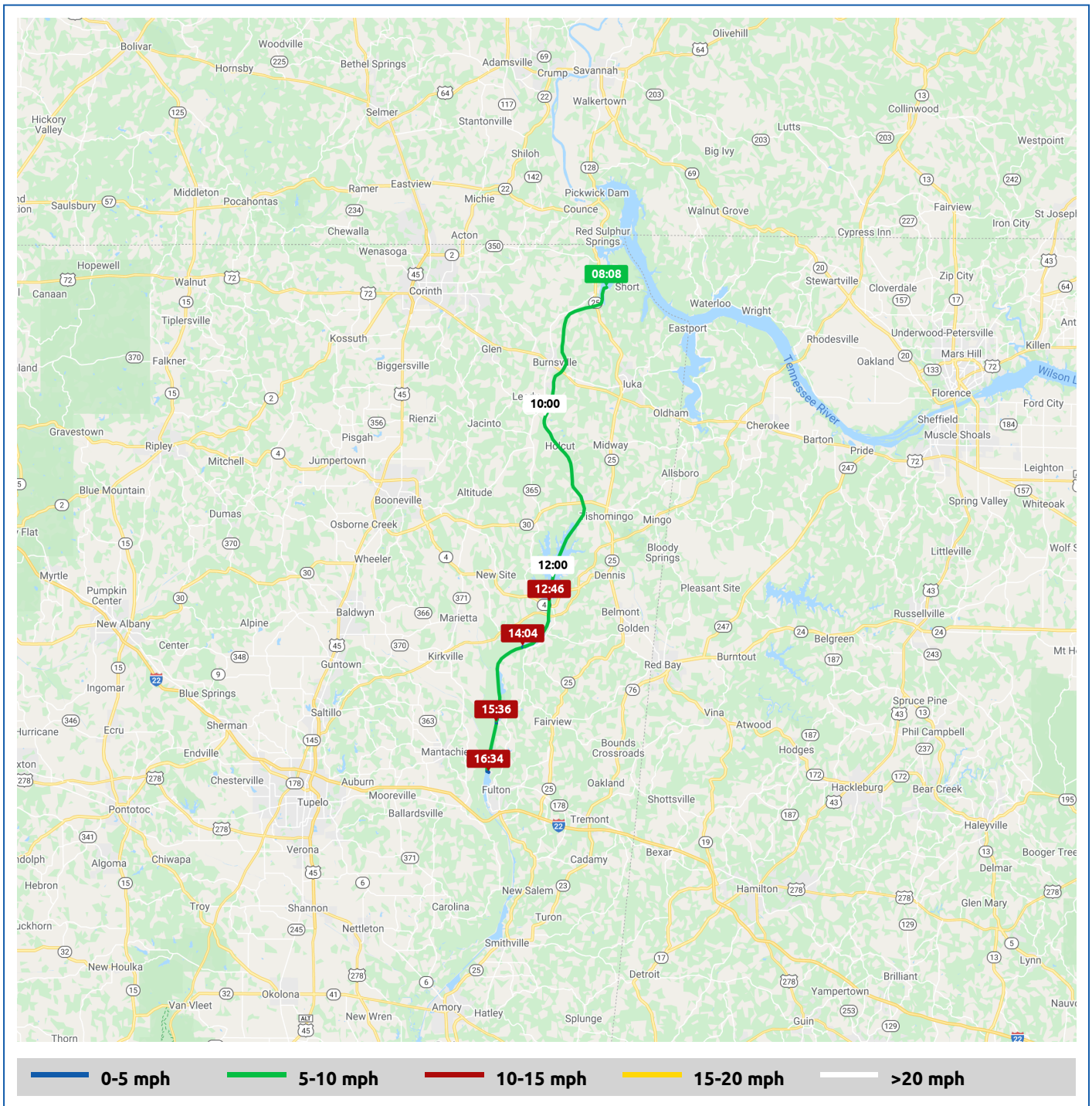










Voyages	Underway (hours)	Duration (hours)	Distance (mi)	Average Speed (mph)	Max Speed (mph)
5	7:09	7:12	51.8	7.2	8.4







Voyage	Skipper	Passengers	Commenced	Completed
Tombigbee River to Tombigbee River	Tom And Deb V		08:07	12:16



 Weather on departure 53.1°F, Wind 2mph SE	 Weather on arrival 69.8°F, Wind 6mph S
--	---

Voyage Log	Time	From Start		Interval
		Duration (hours)	Distance (mi)	Avg Speed (mph)
Started voyage at Tombigbee River	08:08	0:00		
 53.1°F, Wind 2mph SE	08:08	0:00		
Passed under Mississippi Highway Bridge	08:25	0:17	2.2	7.7
 52.4°F, Wind 2mph SE	09:08	1:00		
34° 49.80' N, 88° 18.04' W	09:25	1:17	10.0	7.8
Passed under Highway 72	09:27	1:19	10.3	7.9
 52.3°F, Wind 2mph SE	10:08	2:00		
34° 43.31' N, 88° 18.02' W	10:27	2:19	18.6	8.3
Passed under Mississippi Highway Bridge	11:04	2:56	23.7	8.3
 52.7°F, Wind 3mph ESE	11:08	3:00		
34° 32.85' N, 88° 19.18' W	12:04	3:56	31.8	8.1
 69.6°F, Wind 6mph S	12:08	4:00		
Stopped voyage at Tombigbee River	12:16	4:08	32.6	3.8
 69.8°F, Wind 6mph S	12:16	4:08		





Voyage	Skipper	Passengers	Commenced	Completed
Tombigbee River to Tombigbee River	Tom And Deb V		12:28	12:46



 Weather on departure 69.9°F, Wind 6mph S	 Weather on arrival 72.8°F, Wind 6mph S
---	---

Voyage Log	Time	From Start		Interval
		Duration (hours)	Distance (mi)	Avg Speed (mph)
Started voyage at Tombigbee River	12:28	0:00		
 69.9°F, Wind 6mph S	12:28	0:00		
Stopped voyage at Tombigbee River	12:46	0:18	1.2	4.1
 72.8°F, Wind 6mph S	12:46	0:18		





Voyage	Skipper	Passengers	Commenced	Completed
Tombigbee River to Tombigbee River	Tom And Deb V		13:19	14:04




 Weather on departure 73.0°F, Wind 6mph S	 Weather on arrival 75.7°F, Wind 7mph S
---	---

Voyage Log	Time	From Start		Interval
		Duration (hours)	Distance (mi)	Avg Speed (mph)
Started voyage at Tombigbee River	13:19	0:00		
 73.0°F, Wind 6mph S	13:19	0:00		
Passed under Mississippi Highway Bridge	13:21	0:02	0.3	7.6
Passed under Natchez Trace Parkway Bridge	13:28	0:09	1.2	7.9
Stopped voyage at Tombigbee River	14:04	0:45	5.1	6.5
 75.7°F, Wind 7mph S	14:04	0:45		





Voyage	Skipper	Passengers	Commenced	Completed
Tombigbee River to Tombigbee River	Tom And Deb V		14:19	15:36



 Weather on departure 76.0°F, Wind 7mph S	 Weather on arrival 78.0°F, Wind 7mph S
---	---

Voyage Log	Time	From Start		Interval
		Duration (hours)	Distance (mi)	Avg Speed (mph)
Started voyage at Tombigbee River	14:20	0:00		
 76.0°F, Wind 7mph S	14:20	0:00		
34° 22.36' N, 88° 24.37' W	15:20	1:00	7.4	7.4
 77.7°F, Wind 7mph S	15:20	1:00		
Stopped voyage at Tombigbee River	15:36	1:17	8.3	2.9
 78.0°F, Wind 7mph S	15:36	1:17		



Voyage	Skipper	Passengers	Commenced	Completed
Tombigbee River to Midway Marina	Tom And Deb V		15:52	16:34

 Weather on departure 77.9°F, Wind 7mph S	 Weather on arrival 75.6°F, Wind 6mph S
---	---

Voyage Log	Time	From Start		Interval
		Duration (hours)	Distance (mi)	Avg Speed (mph)
 77.9°F, Wind 7mph S	15:52	0:00		
Started voyage at Tombigbee River	15:53	0:01		
Arrived Midway Marina	16:30	0:38	4.6	7.3
Stopped voyage at Midway Marina	16:34	0:42	4.6	0.2
 75.6°F, Wind 6mph S	16:34	0:42		