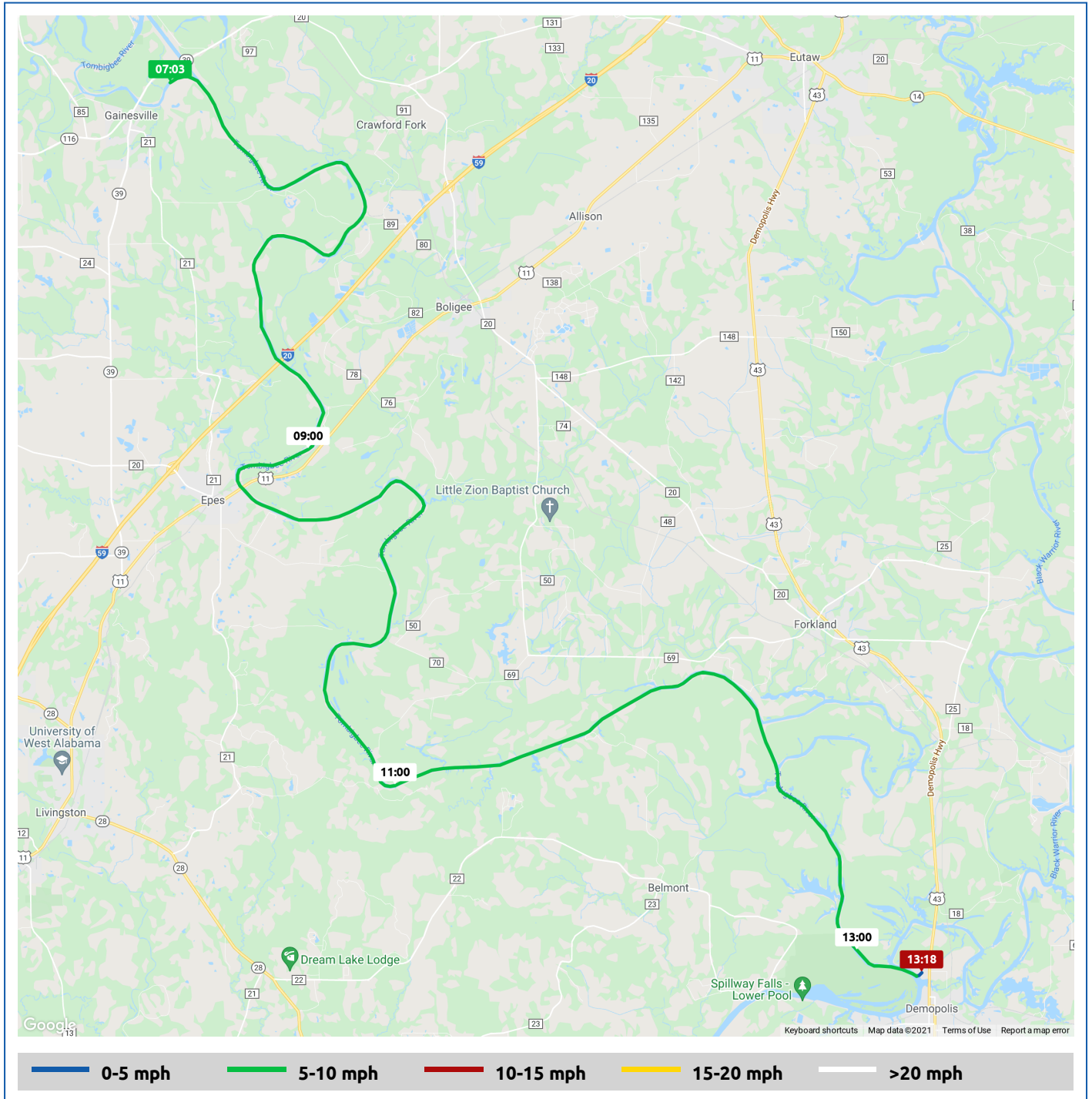


Lollipop

26 October 2021













Voyages	Underway (hours)	Duration (hours)	Distance (mi)	Average Speed (mph)	Max Speed (mph)
1	6:15	6:16	49.2	7.9	8.2





Voyage	Skipper	Passengers	Commenced	Completed
Tombigbee River to Demopolis Yacht Basin	Tom And Deb V		07:02	13:18

 Weather on departure 51.7°F, Wind 4mph NNW	 Weather on arrival 68.2°F, Wind 6mph NNW
---	---

Voyage Log	Time	From Start		Interval
		Duration (hours)	Distance (mi)	Avg Speed (mph)
Started voyage at Tombigbee River	07:03	0:00		
 51.7°F, Wind 4mph NNW	07:03	0:00		
32° 46.65' N, 88° 4.48' W	08:03	1:00	7.9	7.9
 64.0°F, Wind 7mph NNW	08:03	1:00		
Passed under Route 20	08:41	1:38	12.9	8.0
 64.4°F, Wind 7mph NNW	09:03	2:00		
Passed under Dr Martin Luther King Junior Highway	09:17	2:14	17.7	8.0
 64.6°F, Wind 7mph NNW	10:03	3:00		
32° 39.07' N, 88° 3.27' W	10:17	3:14	25.7	8.0
 65.0°F, Wind 7mph NNW	11:03	4:00		
32° 36.00' N, 88° 0.91' W	11:17	4:14	33.8	8.0
 64.6°F, Wind 6mph NNW	12:03	5:00		
32° 36.48' N, 87° 54.19' W	12:17	5:14	41.7	8.0
 68.2°F, Wind 6mph NNW	13:03	6:00		
Departed Tombigbee River	13:13	6:10	49.1	7.9
Stopped voyage at Demopolis Yacht Basin	13:18	6:16	49.2	1.0
 68.2°F, Wind 6mph NNW	13:18	6:16		