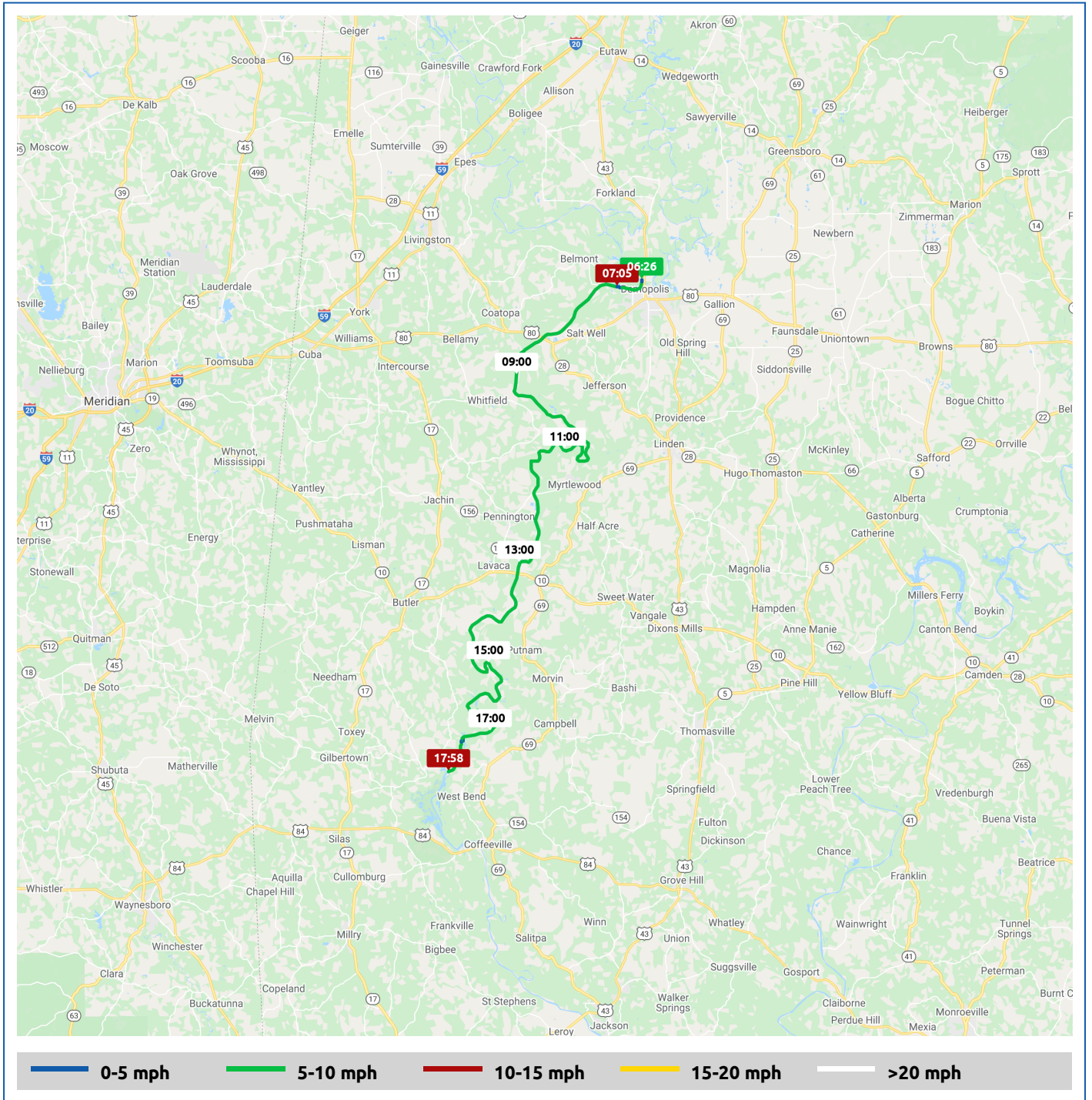








Voyages	Underway (hours)	Duration (hours)	Distance (mi)	Average Speed (mph)	Max Speed (mph)
2	11:15	11:16	88.1	7.8	9.0







Voyage	Skipper	Passengers	Commenced	Completed
Demopolis Yacht Basin to Tombigbee River	Tom And Deb V		06:26	07:05









 <b>Weather on departure</b> 63.3°F, Wind 7mph SW	 <b>Weather on arrival</b> 61.9°F, Wind 7mph SW
--	--

Voyage Log	Time	From Start		Interval
		Duration (hours)	Distance (mi)	Avg Speed (mph)
Started voyage at Demopolis Yacht Basin	06:26	0:00		
 63.3°F, Wind 7mph SW	06:26	0:00		
Departed Demopolis Yacht Basin	06:27	0:01	0.1	3.7
Stopped voyage at Tombigbee River	07:05	0:38	3.0	4.7
 61.9°F, Wind 7mph SW	07:05	0:38		



Voyage	Skipper	Passengers	Commenced	Completed
Tombigbee River to Tombigbee River	Tom And Deb V		07:20	17:58

 <b>Weather on departure</b> 61.2°F, Wind 5mph SW	 <b>Weather on arrival</b> 63.5°F, Wind 9mph WSW
--	---

Voyage Log	Time	From Start		Interval
		Duration (hours)	Distance (mi)	Avg Speed (mph)
Started voyage at Tombigbee River	07:21	0:00		
 61.2°F, Wind 5mph SW	07:21	0:00		
32° 27.35' N, 87° 59.32' W	08:21	1:00	8.4	8.4
 61.6°F, Wind 7mph SE	08:21	1:00		
Passed under U.S. Highway 80	08:28	1:07	9.4	8.4
 62.0°F, Wind 7mph SE	09:21	2:00		
32° 21.79' N, 88° 0.73' W	09:28	2:07	17.9	8.5
 62.1°F, Wind 8mph SE	10:21	3:00		
32° 16.96' N, 87° 55.85' W	10:28	3:07	26.3	8.5
 62.3°F, Wind 7mph SE	11:21	4:00		
32° 17.28' N, 88° 0.36' W	11:28	4:07	34.4	8.0
Passed under Meridian and Bidgee Bridge	12:02	4:41	38.9	7.9
 68.5°F, Wind 13mph SW	12:21	5:00		
32° 8.33' N, 88° 2.38' W	13:02	5:41	46.8	7.9
Passed under State Highway 10 Bridge	13:08	5:47	47.6	8.0
 68.3°F, Wind 12mph SW	13:21	6:00		
32° 3.69' N, 88° 6.51' W	14:08	6:47	55.7	8.0
 67.8°F, Wind 12mph SW	14:21	7:00		
31° 59.61' N, 88° 4.65' W	15:08	7:47	63.7	8.0



Voyage Log	Time	From Start		Interval
		Duration (hours)	Distance (mi)	Avg Speed (mph)
68.3°F, Wind 11mph WSW	15:21	8:00		
31° 56.49' N, 88° 6.50' W	16:08	8:47	71.7	8.0
67.3°F, Wind 11mph WSW	16:21	9:00		
31° 54.57' N, 88° 6.23' W	17:08	9:47	79.7	8.0
65.8°F, Wind 10mph WSW	17:21	10:00		
Stopped voyage at Tombigbee River	17:58	10:38	85.2	6.6
63.5°F, Wind 9mph WSW	17:58	10:38		