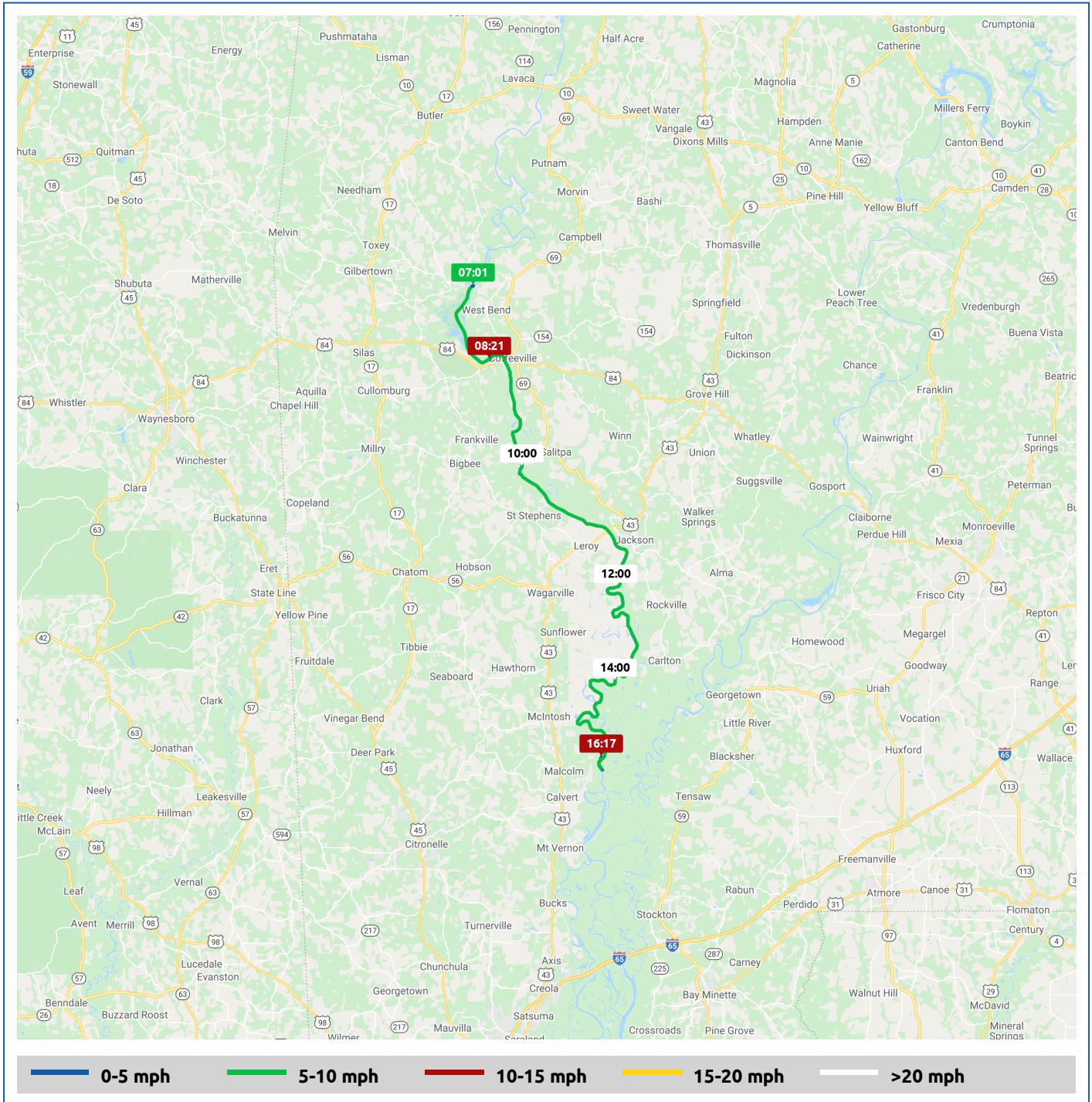


Lollipop

29 October 2021








Voyages	Underway (hours)	Duration (hours)	Distance (mi)	Average Speed (mph)	Max Speed (mph)
2	9:02	9:03	76.0	8.4	9.2







Voyage	Skipper	Passengers	Commenced	Completed
Tombigbee River to Tombigbee River	Tom And Deb V		07:01	08:21









 <p>Weather on departure 52.5°F, Wind 9mph WSW</p>	 <p>Weather on arrival 57.0°F, Wind 9mph WSW</p>
--	--

Voyage Log	Time	From Start		Interval
		Duration (hours)	Distance (mi)	Avg Speed (mph)
Started voyage at Tombigbee River	07:01	0:00		
 52.5°F, Wind 9mph WSW	07:01	0:00		
31° 45.67' N, 88° 9.21' W	08:01	1:00	7.5	7.5
 56.9°F, Wind 9mph WSW	08:01	1:00		
Stopped voyage at Tombigbee River	08:21	1:19	9.4	5.9
 57.0°F, Wind 9mph WSW	08:21	1:19		



Voyage	Skipper	Passengers	Commenced	Completed
Tombigbee River to Bates Lake	Tom And Deb V		08:33	16:17

 Weather on departure 57.0°F, Wind 9mph WSW	 Weather on arrival 60.3°F, Wind 10mph WNW
---	--

Voyage Log	Time	From Start		Interval
		Duration (hours)	Distance (mi)	Avg Speed (mph)
Started voyage at Tombigbee River	08:34	0:01		
 57.0°F, Wind 9mph WSW	08:34	0:01		
Passed under U.S. Highway 84	08:46	0:13	1.7	8.5
 57.2°F, Wind 9mph WSW	09:34	1:01		
31° 38.21' N, 88° 5.17' W	09:46	1:13	10.5	8.8
 57.2°F, Wind 9mph WSW	10:34	2:01		
31° 32.70' N, 88° 0.01' W	10:46	2:13	19.4	8.9
Passed under Jefferson Davis Highway	11:15	2:42	23.7	8.9
 57.5°F, Wind 9mph W	11:34	3:01		
31° 26.13' N, 87° 55.16' W	12:15	3:42	32.4	8.8
 60.6°F, Wind 12mph W	12:35	4:01		
31° 20.81' N, 87° 53.85' W	13:16	4:42	41.3	8.8
 60.3°F, Wind 12mph W	13:35	5:01		
31° 18.95' N, 87° 57.32' W	14:16	5:42	50.0	8.7
 60.1°F, Wind 12mph WNW	14:35	6:01		
31° 15.47' N, 87° 58.05' W	15:16	6:42	58.9	8.9
 60.2°F, Wind 10mph WNW	15:35	7:01		
Arrived Bates Lake	16:12	7:38	66.4	8.0
Stopped voyage at Bates Lake	16:17	7:44	66.5	1.7

Lollipop

29 October 2021



Voyage Log	Time	From Start		Interval
		Duration (hours)	Distance (mi)	Avg Speed (mph)
 60.3°F, Wind 10mph WNW	16:17	7:44		