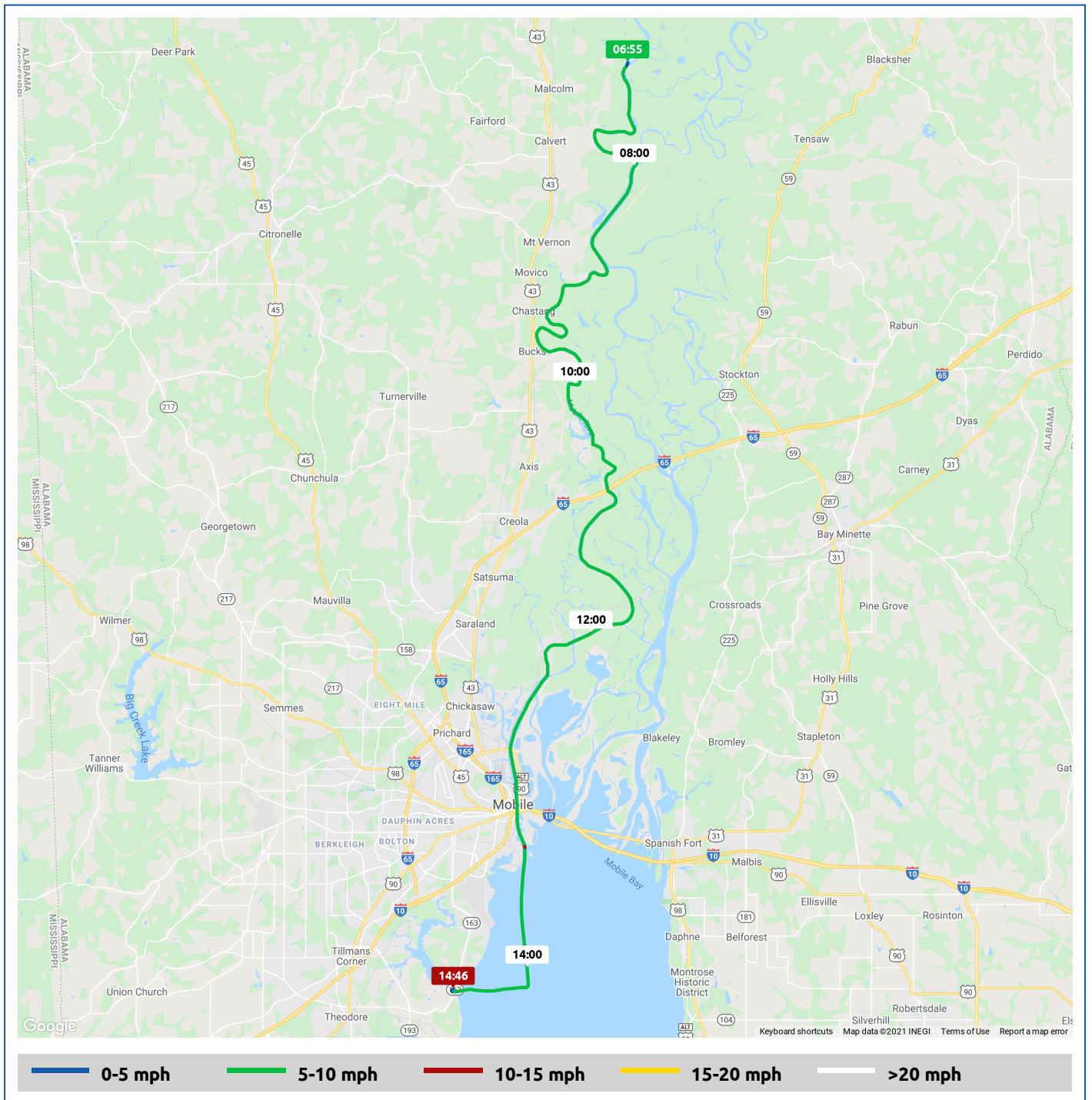


# Lollipop

30 October 2021













| Voyages | Underway (hours) | Duration (hours) | Distance (mi) | Average Speed (mph) | Max Speed (mph) |
|---------|------------------|------------------|---------------|---------------------|-----------------|
| 1       | 7:51             | 7:51             | 66.2          | 8.4                 | 9.7             |





| Voyage                      | Skipper       | Passengers | Commenced | Completed |
|-----------------------------|---------------|------------|-----------|-----------|
| Bates Lake to Turner Marina | Tom And Deb V |            | 06:54     | 14:46     |


|   |  |
|---|--|
| <br><b>Weather on departure</b><br>52.4°F, Wind 5mph W | <br><b>Weather on arrival</b><br>64.2°F, Wind 10mph WNW |
|---|--|

| Voyage Log   | Time  | From Start       |               | Interval        |
|--|-------|------------------|---------------|-----------------|
|  |       | Duration (hours) | Distance (mi) | Avg Speed (mph) |
| Started voyage at Bates Lake   | 06:55 | 0:00             |               |                 |
|  52.4°F, Wind 5mph W    | 06:55 | 0:00             |               |                 |
| Departed Bates Lake  | 06:58 | 0:03             | 0.2           | 4.5             |
|  53.9°F, Wind 6mph WSW  | 07:55 | 1:00             |               |                 |
| 31° 8.48' N, 87° 56.41' W  | 07:58 | 1:03             | 8.8           | 8.5             |
| Departed Tombigbee River   | 08:39 | 1:44             | 14.9          | 8.9             |
|  56.1°F, Wind 5mph W    | 08:55 | 2:00             |               |                 |
| 31° 0.59' N, 88° 0.47' W   | 09:39 | 2:44             | 23.6          | 8.7             |
|  56.3°F, Wind 5mph W    | 09:55 | 3:00             |               |                 |
| 30° 55.66' N, 87° 57.47' W   | 10:39 | 3:44             | 31.8          | 8.2             |
| Passed under General WK Wilson Jr. Bridge  | 10:48 | 3:53             | 33.0          | 8.3             |
|  56.5°F, Wind 6mph W    | 10:55 | 4:00             |               |                 |
| 30° 49.31' N, 87° 57.01' W   | 11:48 | 4:53             | 41.5          | 8.5             |
|  56.7°F, Wind 6mph W    | 11:55 | 5:00             |               |                 |
| Arrived Mobile River   | 12:33 | 5:38             | 48.2          | 8.8             |
|  61.3°F, Wind 9mph WNW  | 12:55 | 6:00             |               |                 |
| Departed Mobile River  | 13:24 | 6:29             | 56.1          | 9.3             |
|  62.6°F, Wind 10mph WNW | 13:55 | 7:00             |               |                 |
| 30° 33.96' N, 88° 3.69' W  | 14:24 | 7:29             | 64.3          | 8.3             |

# Lollipop

30 October 2021



| Voyage Log   | Time  | From Start       |               | Interval        |
|--|-------|------------------|---------------|-----------------|
|  |       | Duration (hours) | Distance (mi) | Avg Speed (mph) |
| Arrived Dog River  | 14:38 | 7:43             | 65.9          | 6.8             |
| Arrived Turner Marina  | 14:41 | 7:46             | 66.1          | 3.6             |
| Stopped voyage at Turner Marina  | 14:46 | 7:51             | 66.2          | 1.2             |
|  64.2°F, Wind 10mph WNW | 14:46 | 7:51             |               |                 |