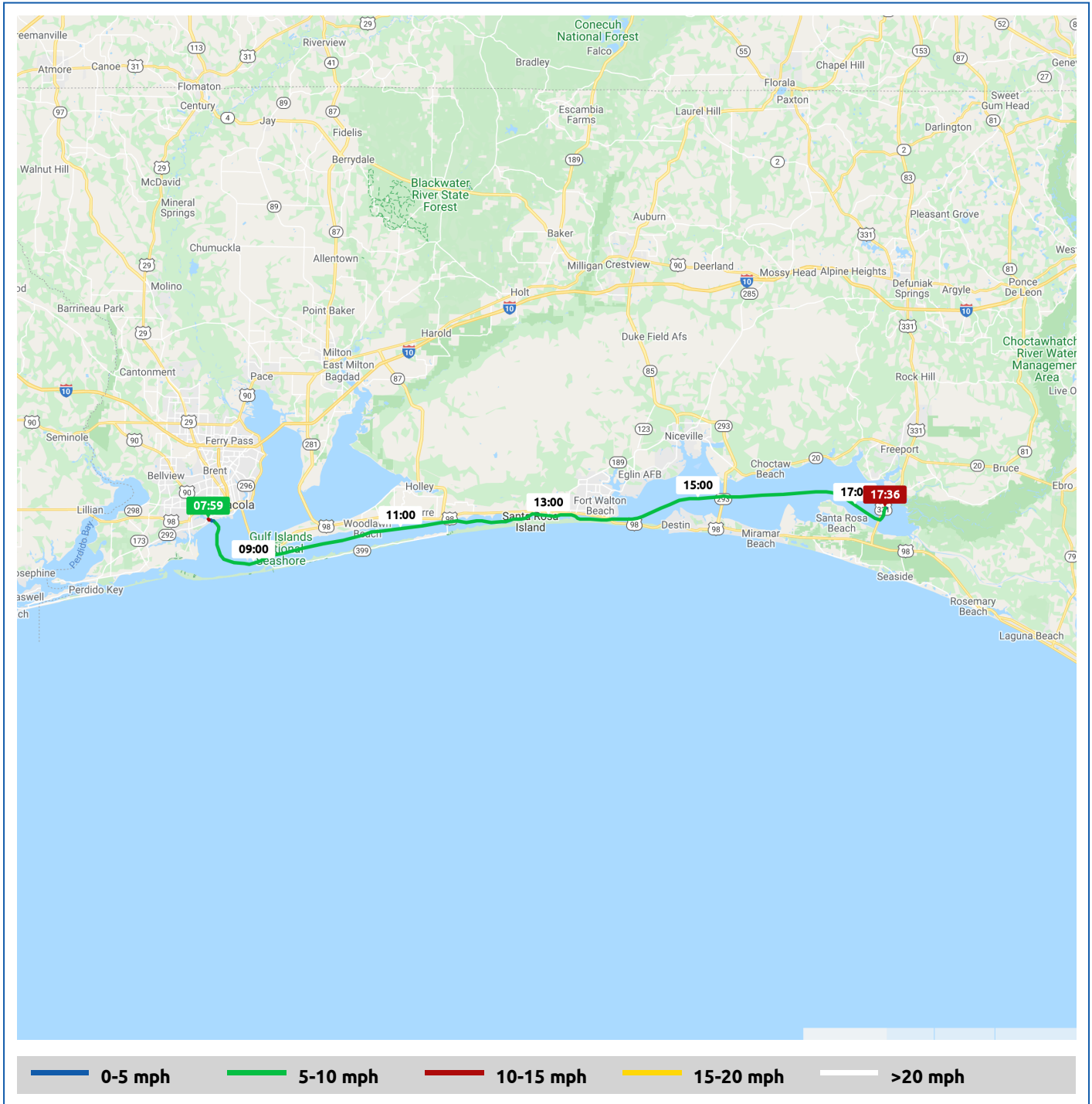


Lollipop

7 February 2022












| Voyages | Underway (hours) | Duration (hours) | Distance (mi) | Average Speed (mph) | Max Speed (mph) |
|---------|------------------|------------------|---------------|---------------------|-----------------|
| 1 | 9:36 | 9:36 | 70.9 | 7.4 | 8.2 |





| Voyage | Skipper | Passengers | Commenced | Completed |
|-----------------------------------|--------------------------|------------|-----------|-----------|
| Bayou Chico to Choctawhatchee Bay | Tom And Deb V (Lollipop) | | 07:59 | 17:36 |

| | |
|---|---|
|  Weather on departure 45.5°F, Wind 4mph NNW |  Weather on arrival 50.4°F, Wind 3mph N |
|---|---|

| Voyage Log | Time | From Start | | Interval |
|---|-------|------------------|---------------|-----------------|
| | | Duration (hours) | Distance (mi) | Avg Speed (mph) |
| Started voyage at Bayou Chico | 07:59 | 0:00 | | |
|  45.5°F, Wind 4mph NNW | 07:59 | 0:00 | | |
| Departed Bayou Chico | 08:05 | 0:05 | 0.5 | 5.3 |
| Arrived English Navy Cove | 08:57 | 0:57 | 7.0 | 7.6 |
|  48.3°F, Wind 3mph NNW | 09:00 | 1:00 | | |
| Departed English Navy Cove | 09:11 | 1:11 | 8.8 | 7.7 |
| Arrived Santa Rosa Sound | 09:12 | 1:12 | 9.0 | 7.1 |
|  48.7°F, Wind 5mph N | 10:00 | 2:00 | | |
| 30° 22.31' N, 87° 1.97' W | 10:12 | 2:12 | 16.2 | 7.2 |
|  48.2°F, Wind 6mph NNE | 11:00 | 3:00 | | |
| 30° 23.45' N, 86° 54.83' W | 11:12 | 3:12 | 23.4 | 7.2 |
|  49.3°F, Wind 4mph N | 12:00 | 4:00 | | |
| 30° 23.79' N, 86° 47.63' W | 12:12 | 4:12 | 30.7 | 7.2 |
| Departed Santa Rosa Sound | 12:33 | 4:33 | 33.2 | 7.2 |
|  50.1°F, Wind 4mph N | 13:00 | 5:00 | | |
| 30° 24.10' N, 86° 37.93' W | 13:33 | 5:33 | 40.7 | 7.5 |
| Arrived Choctawhatchee Bay | 13:48 | 5:48 | 42.6 | 7.7 |
|  51.5°F, Wind 5mph N | 14:00 | 6:00 | | |
| 30° 25.69' N, 86° 29.03' W | 14:48 | 6:48 | 49.9 | 7.3 |



| Voyage Log | Time | From Start | | Interval |
|--------------------------------------|-------|------------------|---------------|-----------------|
| | | Duration (hours) | Distance (mi) | Avg Speed (mph) |
| ☁ 51.4°F, Wind 5mph N | 15:00 | 7:00 | | |
| 30° 26.03' N, 86° 21.53' W | 15:48 | 7:48 | 57.4 | 7.5 |
| ☁ 51.7°F, Wind 5mph N | 16:00 | 8:00 | | |
| 30° 25.97' N, 86° 13.82' W | 16:48 | 8:48 | 65.2 | 7.8 |
| ☁ 51.1°F, Wind 4mph N | 17:00 | 9:00 | | |
| Stopped voyage at Choctawhatchee Bay | 17:36 | 9:36 | 70.9 | 7.2 |
| ☁ 50.4°F, Wind 3mph N | 17:36 | 9:36 | | |