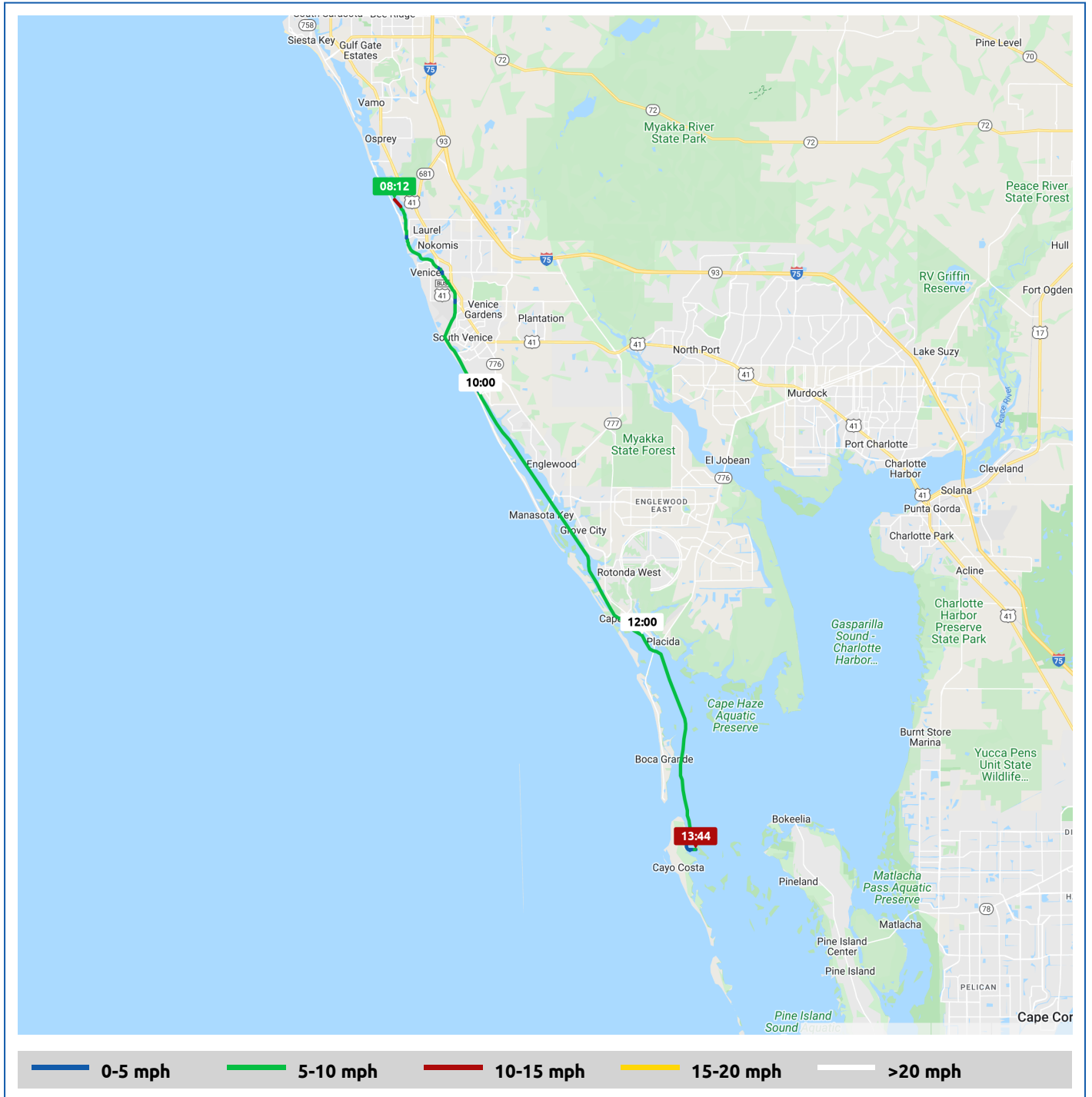


# Lollipop

23 February 2022











Voyages	Underway (hours)	Duration (hours)	Distance (mi)	Average Speed (mph)	Max Speed (mph)
1	5:32	5:32	38.1	6.9	8.9





Voyage	Skipper	Passengers	Commenced	Completed
27° 9.11' N, 82° 28.77' W to Pine Island Sound	Tom And Deb V (Lollipop)		08:12	13:44


 <b>Weather on departure</b> 68.8°F, Wind 6mph E	 <b>Weather on arrival</b> 71.6°F, Wind 8mph SW
---	--

Voyage Log	Time	From Start		Interval
		Duration (hours)	Distance (mi)	Avg Speed (mph)
Started voyage at 27° 9.11' N, 82° 28.77' W	08:12	0:00		
 68.8°F, Wind 6mph E	08:12	0:00		
Arrived Blackburn Bay	08:15	0:03	0.6	10.0
Departed Blackburn Bay	08:17	0:05	0.8	7.2
Arrived Roberts Bay	08:45	0:33	3.6	5.9
Departed Roberts Bay	08:49	0:37	4.0	6.9
 71.9°F, Wind 8mph E	09:12	1:00		
27° 1.46' N, 82° 25.17' W	09:49	1:37	10.5	6.5
Arrived Lemon Bay	10:00	1:48	11.6	6.0
 68.1°F, Wind 7mph E	10:13	2:00		
26° 55.25' N, 82° 20.57' W	11:01	2:48	19.1	7.5
 67.9°F, Wind 6mph E	11:13	3:00		
Departed Lemon Bay	11:33	3:20	23.1	7.5
Arrived Gasparilla Sound	12:09	3:56	27.3	7.0
 73.3°F, Wind 7mph S	12:13	4:00		
Departed Gasparilla Sound	12:38	4:25	31.0	7.7
 72.0°F, Wind 7mph SSW	13:13	5:00		
Departed Charlotte Harbor	13:18	5:05	36.2	7.7
Stopped voyage at Pine Island Sound	13:44	5:32	38.1	4.4

# Lollipop

23 February 2022



Voyage Log	Time	From Start		Interval
		Duration (hours)	Distance (mi)	Avg Speed (mph)
 71.6°F, Wind 8mph SW	13:44	5:32		