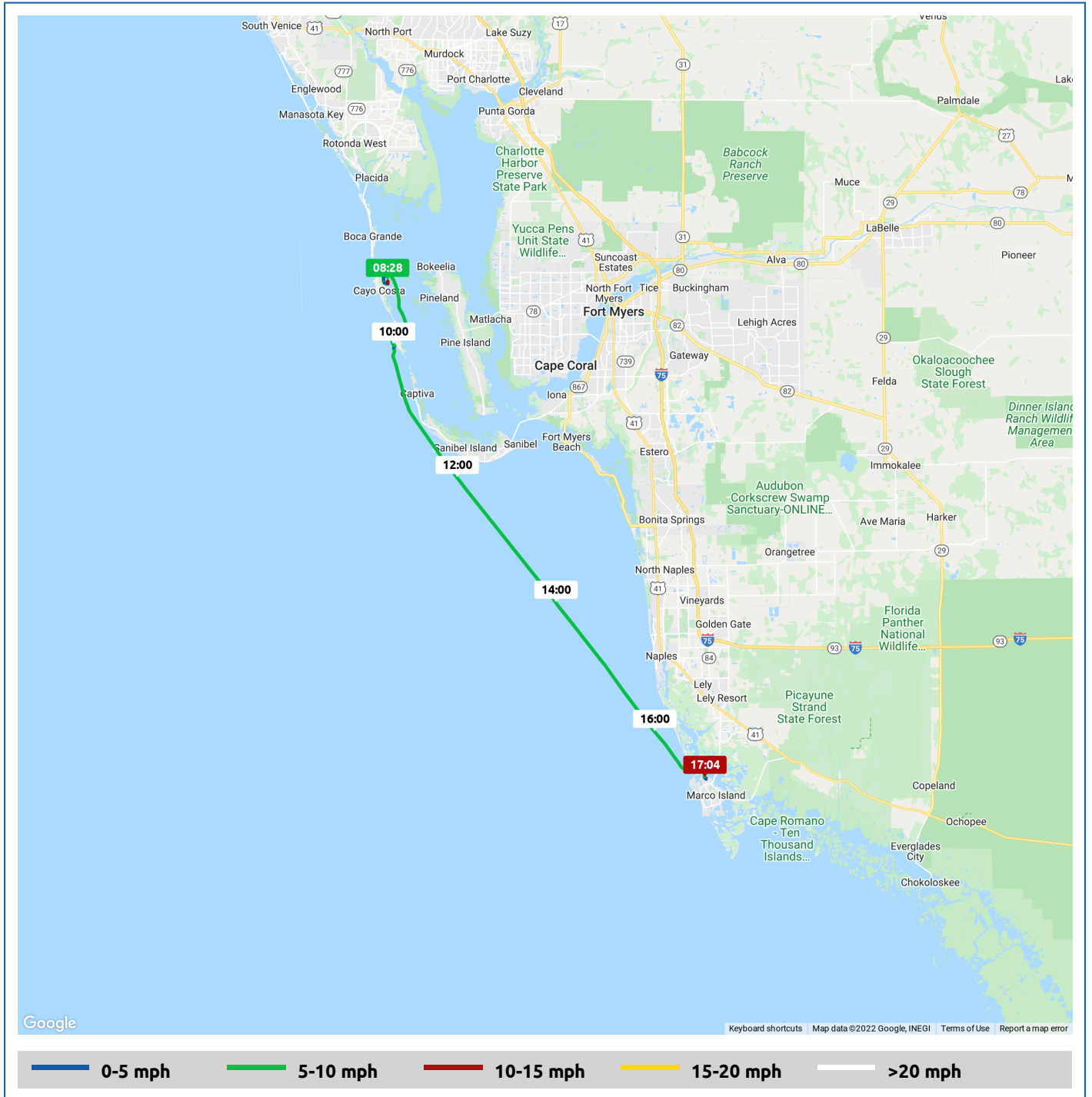


Lollipop

25 February 2022














Voyages	Underway (hours)	Duration (hours)	Distance (mi)	Average Speed (mph)	Max Speed (mph)
1	8:36	8:36	65.4	7.6	8.4





Voyage	Skipper	Passengers	Commenced	Completed
Pine Island Sound to 25° 57.85' N, 81° 43.48' W	Tom And Deb V (Lollipop)		08:28	17:04


 Weather on departure 68.2°F, Wind 6mph NNE	 Weather on arrival 76.6°F, Wind 7mph SW
---	--

Voyage Log	Time	From Start		Interval
		Duration (hours)	Distance (mi)	Avg Speed (mph)
Started voyage at Pine Island Sound	08:28	0:00		
 68.2°F, Wind 6mph NNE	08:28	0:00		
26° 38.27' N, 82° 12.82' W	09:29	1:00	6.5	6.4
 69.0°F, Wind 6mph NE	09:29	1:00		
Departed Pine Island Sound	09:48	1:19	8.8	7.3
 69.3°F, Wind 7mph ENE	10:29	2:00		
26° 30.59' N, 82° 12.43' W	10:48	2:19	16.2	7.4
 69.8°F, Wind 7mph ENE	11:29	3:00		
26° 25.04' N, 82° 8.36' W	11:48	3:19	23.9	7.7
 73.7°F, Wind 5mph S	12:29	4:00		
26° 19.67' N, 82° 3.66' W	12:48	4:19	31.7	7.8
 73.0°F, Wind 6mph SW	13:29	5:00		
26° 14.22' N, 81° 58.90' W	13:48	5:19	39.7	8.0
 75.5°F, Wind 7mph SW	14:29	6:00		
26° 8.68' N, 81° 54.02' W	14:48	6:19	47.8	8.1
 77.3°F, Wind 8mph WNW	15:29	7:00		
26° 2.95' N, 81° 49.29' W	15:48	7:19	56.0	8.2
 77.3°F, Wind 7mph W	16:29	8:00		
25° 58.48' N, 81° 43.72' W	16:48	8:19	64.3	8.3

Lollipop

25 February 2022



Voyage Log	Time	From Start		Interval
		Duration (hours)	Distance (mi)	Avg Speed (mph)
Stopped voyage at 25° 57.85' N, 81° 43.48' W	17:04	8:36	65.4	3.9
 76.6°F, Wind 7mph SW	17:04	8:36		