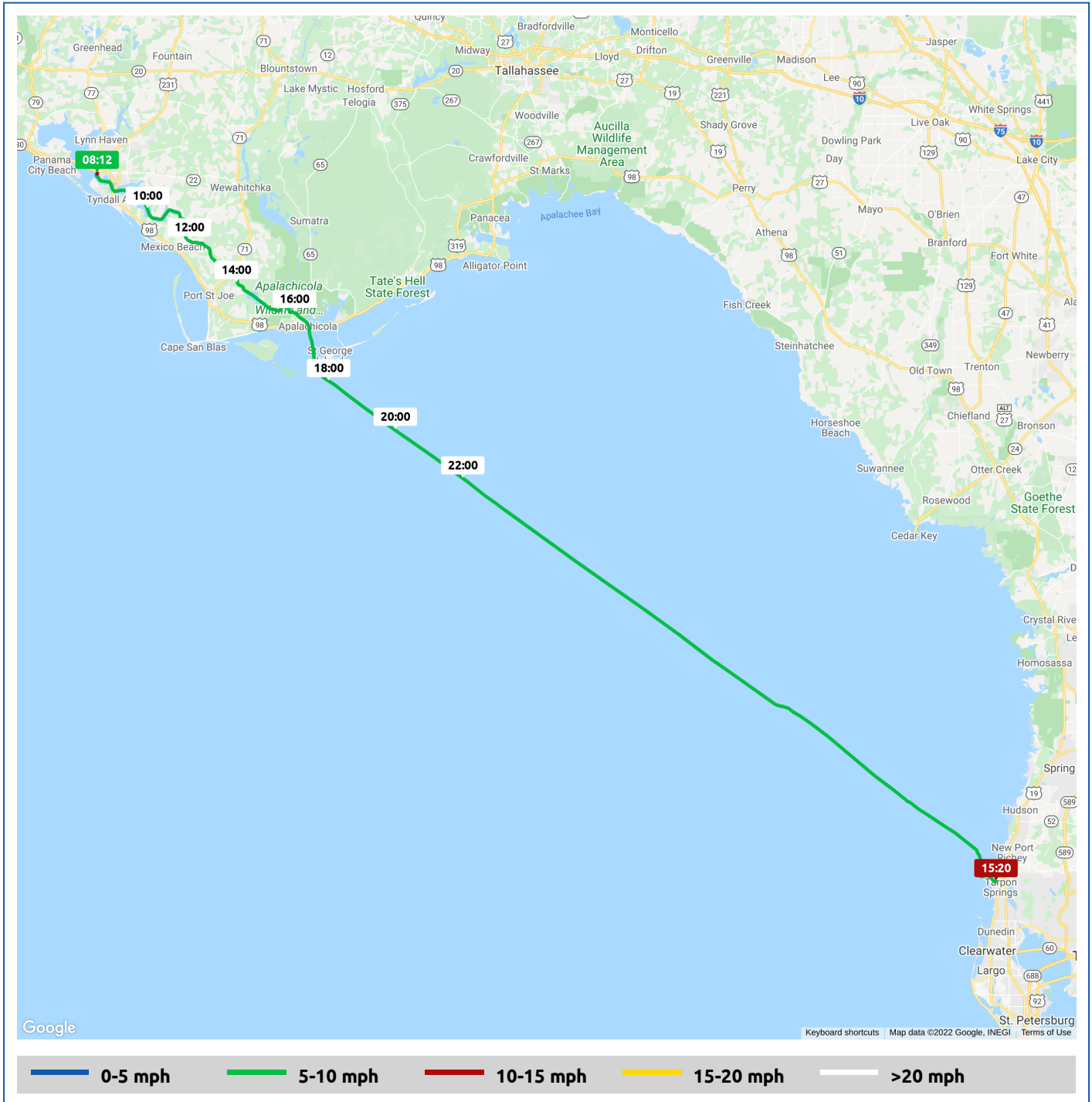


Lollipop

11 February 2022












Voyages	Underway (hours)	Duration (hours)	Distance (mi)	Average Speed (mph)	Max Speed (mph)
1	31:08	31:08	237.9	7.6	8.7





Voyage	Skipper	Passengers	Commenced	Completed
Laid Back Boat Club Marina to Port Tarpon Marina	Tom And Deb V (Lollipop)		08:12	15:20

 Weather on departure 49.6°F, Wind 2mph N	 Weather on arrival 70.1°F, Wind 7mph NW
---	--

Voyage Log	Time	From Start		Interval
		Duration (hours)	Distance (mi)	Avg Speed (mph)
Started voyage at Laid Back Boat Club Marina	08:12	0:00		
 49.6°F, Wind 2mph N	08:12	0:00		
Departed Laid Back Boat Club Marina	08:12	0:00	0.1	11.4
Arrived Saint Andrew Bay	08:15	0:03	0.4	5.5
Departed Saint Andrew Bay	08:16	0:04	0.5	6.6
Arrived East Bay	08:56	0:44	5.5	7.5
 48.7°F, Wind 3mph NW	09:12	1:00		
30° 3.56' N, 85° 30.11' W	09:56	1:44	13.2	7.7
Departed East Bay	10:01	1:49	13.8	7.7
 49.3°F, Wind 4mph NW	10:12	2:00		
30° 2.54' N, 85° 24.19' W	11:01	2:49	21.5	7.6
 47.4°F, Wind 3mph NW	11:12	3:00		
29° 57.73' N, 85° 21.79' W	12:01	3:49	28.5	7.0
 47.2°F, Wind 3mph WNW	12:12	4:00		
29° 54.42' N, 85° 16.87' W	13:01	4:49	35.5	7.0
 65.4°F, Wind 2mph SW	13:12	5:00		
29° 50.66' N, 85° 12.60' W	14:01	5:49	42.7	7.2
 66.3°F, Wind 3mph SSW	14:12	6:00		
29° 46.95' N, 85° 7.04' W	15:01	6:49	50.0	7.3



Voyage Log	Time	From Start		Interval
		Duration (hours)	Distance (mi)	Avg Speed (mph)
65.4°F, Wind 5mph S	15:12	7:00		
29° 45.71' N, 85° 1.33' W	16:02	7:49	57.5	7.4
62.6°F, Wind 8mph SSW	16:13	8:00		
Arrived Apalachicola Bay	16:28	8:15	61.1	8.4
61.2°F, Wind 5mph SW	17:13	9:00		
29° 37.01' N, 84° 57.65' W	17:28	9:15	68.7	7.6
Departed Apalachicola Bay	17:31	9:18	69.2	8.2
60.0°F, Wind 5mph SW	18:13	10:00		
29° 32.19' N, 84° 51.66' W	18:31	10:18	77.1	7.9
58.1°F, Wind 5mph NW	19:13	11:00		
29° 28.07' N, 84° 45.17' W	19:31	11:18	85.1	8.0
59.9°F, Wind 6mph WSW	20:13	12:00		
29° 23.93' N, 84° 38.72' W	20:31	12:18	93.2	8.0
59.9°F, Wind 6mph WNW	21:13	13:00		
29° 19.91' N, 84° 32.20' W	21:31	13:18	101.2	8.0
59.5°F, Wind 6mph WNW	22:13	14:00		
29° 15.80' N, 84° 25.89' W	22:31	14:18	109.1	7.9
29° 6.15' N, 84° 10.63' W	00:56	16:43	128.1	7.8
58.8°F, Wind 7mph NNW	00:56	16:43		
29° 2.18' N, 84° 4.44' W	01:56	17:43	135.8	7.7
59.1°F, Wind 7mph N	01:56	17:43		
28° 58.31' N, 83° 58.18' W	02:56	18:43	143.5	7.7
59.2°F, Wind 7mph NNE	02:56	18:43		
28° 54.49' N, 83° 51.95' W	03:56	19:43	151.2	7.7
58.6°F, Wind 8mph NE	03:56	19:43		
28° 50.59' N, 83° 45.85' W	04:56	20:43	158.8	7.6
58.2°F, Wind 8mph NE	04:56	20:43		



Voyage Log	Time	From Start		Interval
		Duration (hours)	Distance (mi)	Avg Speed (mph)
28° 46.76' N, 83° 40.08' W	05:56	21:43	166.1	7.3
57.7°F, Wind 9mph ENE	05:56	21:43		
28° 43.16' N, 83° 34.36' W	06:56	22:43	173.3	7.1
57.7°F, Wind 8mph ENE	06:56	22:43		
28° 39.61' N, 83° 28.51' W	07:56	23:43	180.5	7.2
58.0°F, Wind 8mph ENE	07:56	23:43		
28° 36.56' N, 83° 22.12' W	08:56	24:43	187.9	7.5
57.9°F, Wind 10mph N	08:56	24:43		
28° 32.42' N, 83° 16.01' W	09:56	25:43	195.8	7.8
57.8°F, Wind 11mph N	09:56	25:43		
28° 28.07' N, 83° 10.14' W	10:56	26:43	203.5	7.8
57.7°F, Wind 11mph N	10:56	26:43		
28° 23.86' N, 83° 4.01' W	11:56	27:43	211.4	7.9
57.5°F, Wind 12mph N	11:56	27:43		
28° 19.94' N, 82° 57.59' W	12:56	28:43	219.4	8.0
61.5°F, Wind 6mph N	12:56	28:43		
28° 15.87' N, 82° 51.18' W	13:56	29:43	227.4	8.0
65.7°F, Wind 7mph NNW	13:56	29:43		
Arrived Anclote Anchorage	14:30	30:17	232.0	8.0
67.9°F, Wind 7mph NW	14:56	30:43		
Departed Anclote Anchorage	15:03	30:50	236.3	7.9
Arrived Port Tarpon Marina	15:17	31:04	238.0	7.0
Stopped voyage at Port Tarpon Marina	15:20	31:08	238.0	0.3
70.1°F, Wind 7mph NW	15:20	31:08		