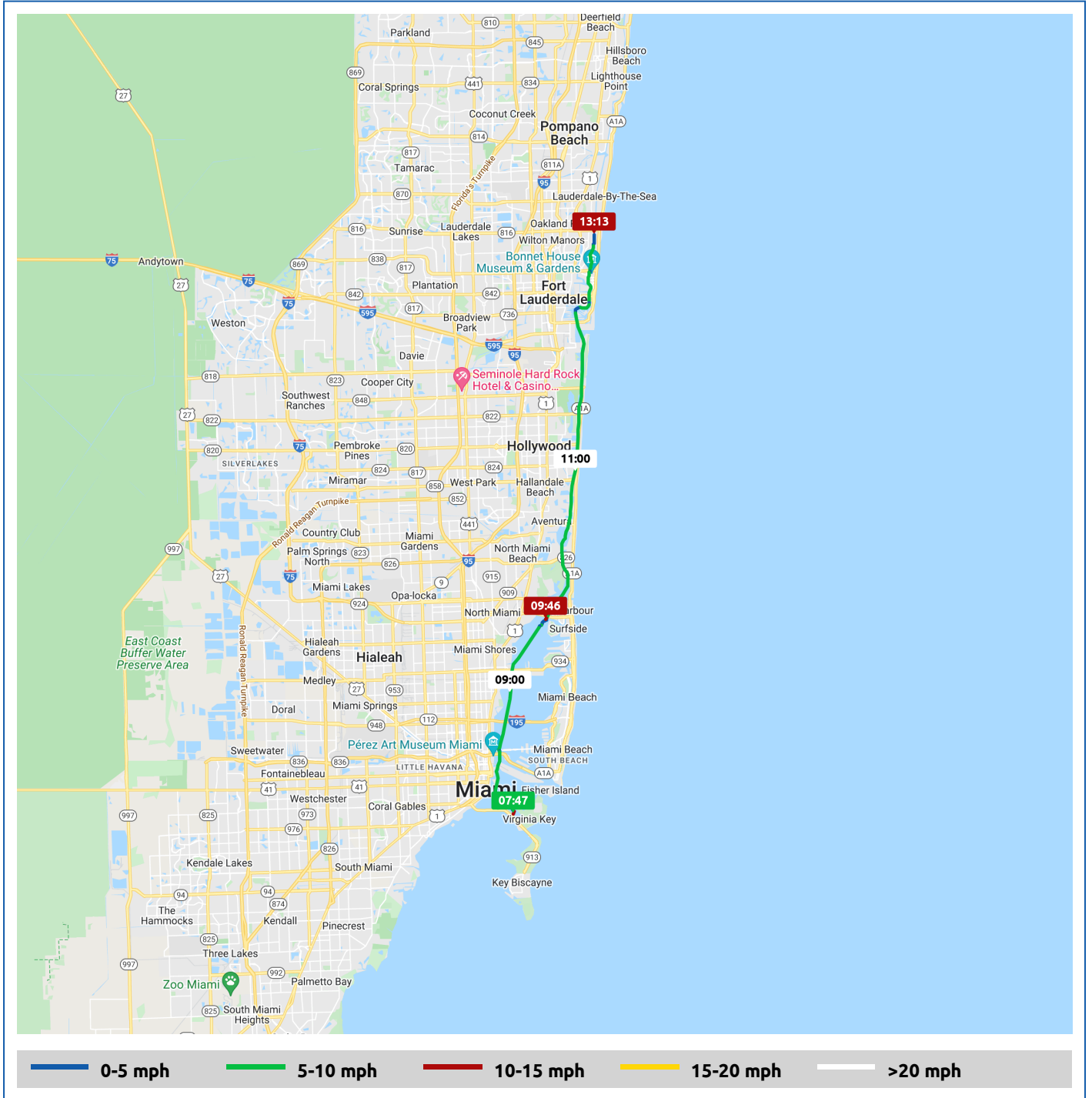








Voyages	Underway (hours)	Duration (hours)	Distance (mi)	Average Speed (mph)	Max Speed (mph)
2	5:23	5:23	31.9	5.9	8.2













Voyage	Skipper	Passengers	Commenced	Completed
25° 44.63' N, 80° 10.18' W to 25° 53.09' N, 80° 8.63' W	Tom And Deb V ()		07:47	09:46

 Weather on departure 73.9°F, Wind 3mph NNE	 Weather on arrival 71.5°F, Wind 8mph NE
---	--

Voyage Log	Time	From Start		Interval
		Duration (hours)	Distance (mi)	Avg Speed (mph)
Started voyage at 25° 44.63' N, 80° 10.18' W	07:47	0:00		
 73.9°F, Wind 3mph NNE	07:47	0:00		
Passed ICW St M 1090	08:19	0:31	2.9	5.4
 73.1°F, Wind 6mph ENE	08:48	1:00		
Passed ICW St M 1085	09:07	1:19	8.0	6.4
Stopped voyage at 25° 53.09' N, 80° 8.63' W	09:46	1:58	11.4	5.3
 71.5°F, Wind 8mph NE	09:46	1:58		

Voyage	Skipper	Passengers	Commenced	Completed
25° 53.09' N, 80° 8.63' W to 26° 9.86' N, 80° 6.27' W	Tom And Deb V ()		09:49	13:13

 Weather on departure 71.5°F, Wind 8mph NE	 Weather on arrival 79.3°F, Wind 7mph ENE
--	---

Voyage Log	Time	From Start		Interval
		Duration (hours)	Distance (mi)	Avg Speed (mph)
Started voyage at 25° 53.09' N, 80° 8.63' W	09:49	0:00		
 71.5°F, Wind 8mph NE	09:49	0:00		
Passed ICW St M 1080	10:01	0:12	1.5	7.3
Arrived Dumbfoundling Bay	10:24	0:35	4.1	6.7
Departed Dumbfoundling Bay	10:35	0:46	5.3	6.3
Passed ICW St M 1075	10:47	0:58	6.5	6.3
 70.7°F, Wind 8mph NE	10:49	1:00		
Passed ICW St M 1070	11:36	1:47	11.6	6.2
 70.9°F, Wind 7mph NE	11:49	2:00		
Arrived Main Turning Basin	12:06	2:17	14.9	6.7
Departed Main Turning Basin	12:07	2:18	15.0	6.2
Departed North Turning Basin	12:12	2:23	15.5	6.1
Departed Stranahan River	12:22	2:33	16.3	4.8
Passed ICW St M 1065	12:23	2:34	16.5	7.3
Arrived New River Sound	12:33	2:44	17.4	5.6
Departed New River Sound	12:38	2:49	17.9	5.6
 79.9°F, Wind 5mph NNE	12:49	3:00		
Stopped voyage at 26° 9.86' N, 80° 6.27' W	13:13	3:24	20.5	4.5
 79.3°F, Wind 7mph ENE	13:13	3:24		

