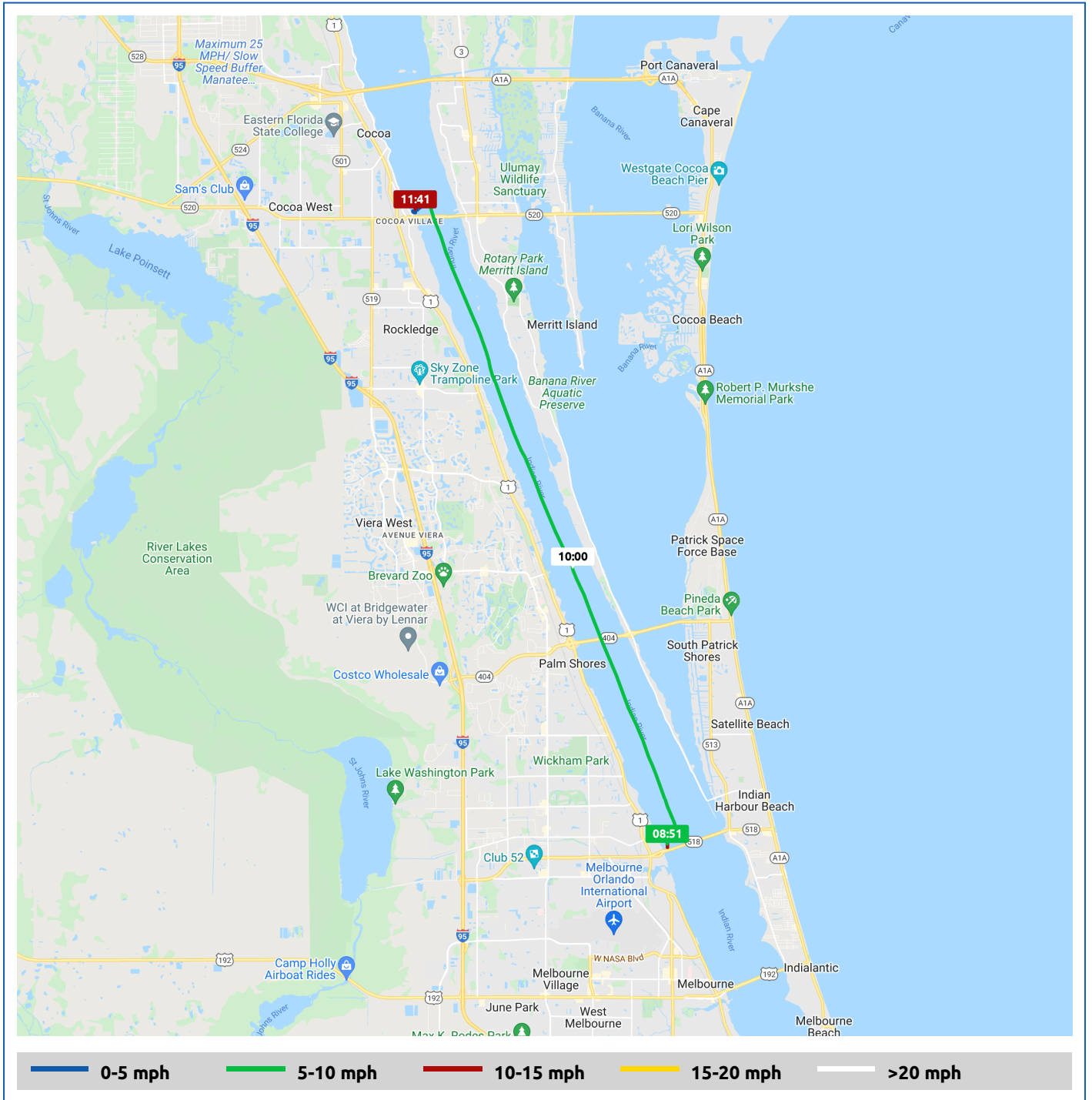










Voyages	Underway (hours)	Duration (hours)	Distance (mi)	Average Speed (mph)	Max Speed (mph)
1	2:49	2:49	17.5	6.2	6.6





Voyage	Skipper	Passengers	Commenced	Completed
28° 7.94' N, 80° 37.41' W to Cocoa Village Marina	Tom And Deb V () Lollipop 		08:51	11:41

 Weather on departure 67.3°F, Wind 6mph W	 Weather on arrival 70.3°F, Wind 6mph SW
---	--

Voyage Log	Time	From Start		Interval
		Duration (hours)	Distance (mi)	Avg Speed (mph)
Started voyage at 28° 7.94' N, 80° 37.41' W	08:51	0:00		
 67.3°F, Wind 6mph W	08:51	0:00		
Passed ICW St M 910	09:34	0:42	4.6	6.4
Passed under Pineda Causeway	09:44	0:52	5.6	6.4
 71.1°F, Wind 7mph SW	09:52	1:00		
Passed ICW St M 905	10:22	1:30	9.7	6.4
 70.6°F, Wind 6mph SW	10:52	2:00		
Passed ICW St M 900	11:08	2:16	14.6	6.5
Passed under West Merritt Island Causeway	11:27	2:35	16.7	6.5
Arrived Cocoa Village Marina	11:37	2:45	17.4	4.3
Stopped voyage at Cocoa Village Marina	11:41	2:49	17.5	1.3
 70.3°F, Wind 6mph SW	11:41	2:49		