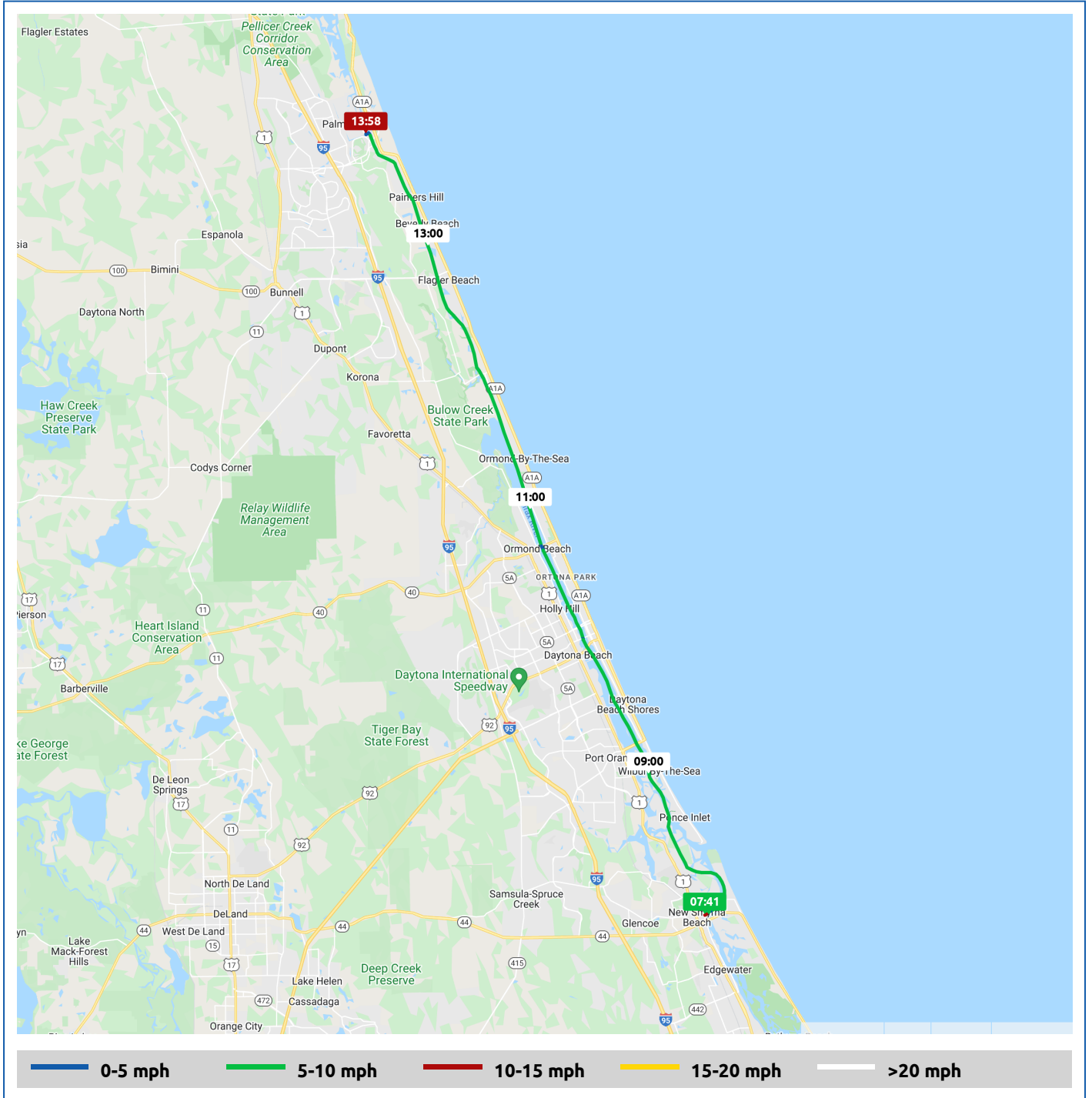









Voyages	Underway (hours)	Duration (hours)	Distance (mi)	Average Speed (mph)	Max Speed (mph)
1	6:16	6:16	43.7	7.0	8.0



Voyage	Skipper	Passengers	Commenced	Completed
Fishin Cove Marina to Palma Coast Golf Resort Marina	Tom & Deb V (Lollipop )		07:41	13:58

 Weather on departure 59.8°F, Wind 7mph WNW	 Weather on arrival 77.4°F, Wind 8mph SW
---	--

Voyage Log	Time	From Start		Interval
		Duration (hours)	Distance (mi)	Avg Speed (mph)
Started voyage at Fishin Cove Marina	07:41	0:00		
 59.8°F, Wind 7mph WNW	07:41	0:00		
Departed Fishin Cove Marina	07:42	0:00	0.1	11.3
Passed under North Causeway	07:55	0:13	1.3	5.7
Passed ICW St M 840	08:37	0:55	6.3	7.1
 63.8°F, Wind 7mph W	08:42	1:00		
Passed under Dunlawton Bridge	09:14	1:32	10.8	7.3
Passed ICW St M 835	09:18	1:36	11.3	7.2
 65.6°F, Wind 9mph WSW	09:42	2:00		
Passed under East International Speedway Boulevard	09:57	2:15	16.0	7.3
Passed ICW St M 830	09:59	2:17	16.3	7.4
Passed under Main Street Bridge	10:02	2:20	16.6	6.0
Passed under Oakridge Boulevard	10:07	2:25	17.1	6.1
Passed under Seabreeze Boulevard	10:08	2:26	17.2	6.3
 65.7°F, Wind 10mph WSW	10:42	3:00		
Passed ICW St M 825	10:44	3:02	21.3	6.9
Passed under West Granada Boulevard	10:45	3:03	21.4	4.8
Passed ICW St M 820	11:26	3:44	26.4	7.3
 65.7°F, Wind 9mph WSW	11:42	4:00		



Voyage Log	Time	From Start		Interval
		Duration (hours)	Distance (mi)	Avg Speed (mph)
Passed ICW St M 815	12:10	4:28	31.4	6.9
 73.9°F, Wind 6mph NW	12:42	5:00		
Passed under Highway 100	12:48	5:06	35.6	6.7
Passed ICW St M 810	12:53	5:11	36.2	7.0
Passed ICW St M 805	13:33	5:51	41.3	7.6
 77.3°F, Wind 8mph SW	13:42	6:00		
Passed under Hammock Dunes Bridge	13:48	6:06	43.2	7.9
Arrived Palma Coast Golf Resort Marina	13:58	6:16	43.7	2.6
Stopped voyage at Palma Coast Golf Resort Marina	13:58	6:16	43.7	0.0
 77.4°F, Wind 8mph SW	13:58	6:16		